


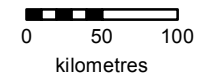


Distribution of the vulnerable superb parrot (*Polytelis swainsonii*)

This map shows the general distribution of *Polytelis swainsonii*. Known breeding distribution was determined from preferred habitats within the vicinity (1km) of recently confirmed observations within the breeding range described in the SPRAT Profile (Department of the Environment 2013) and the Handbook of Australian, New Zealand and Antarctic Birds (1999). Likely distribution comprises the suitable habitat within the described range and delineated with vegetation mapping (NVIS 2012) and statistical modelling (Maxent) of associated environmental parameters. The map extent comprises statistical modelling of regional environmental conditions. Observation data provided by NSW Wildlife Atlas (OEH), Victorian Biodiversity Atlas (DEPI), Birdlife Australia, Australian National Wildlife Collection (CSIRO), Australian Bird and Bat Banding Scheme (DotE) and state museums. Distribution has been generalised to 10km. Distribution mapped by ERIN Oct 2013.

-  Species known to occur
-  Species likely to occur
-  Species may occur



Produced by:
 Environmental Resources Information Network
 Australian Government
 Department of the Environment and Energy
 July 2016
 © Commonwealth of Australia, 2016

Datum: Geocentric Datum of Australia 1994

Caveat: The information in this map has been compiled from a range of sources. While every effort has been made to ensure accuracy and completeness, no guarantee is given, nor responsibility taken by the Commonwealth for errors or omissions, and the Commonwealth does not accept responsibility in respect of any information or advice given in relation to, or as a consequence of, anything containing herein.

