




Distribution of the vulnerable regent parrot (eastern) (*Polytelis anthopeplus monarchoides*)

This distribution map shows areas where the species is likely to occur using a BIOCLIM Model based on ANUCLIM version 1.8. Suitable breeding habitat has been identified in Wyperfield National Park based on the findings presented in Burbidge (1985). Breeding areas in SA were identified by creating a 250m buffer around the Paringa water bodies. Expert comments and review were provided by Rick Webster, Kevin Smith and David Baker-Gabb. Distribution has been generalised to 10km. Distribution mapped Nov 2005, reviewed May 2014.

-  Species or species habitat likely to occur within area
-  Breeding likely to occur within area


Australian Government
Department of the Environment and Energy




0 50 100
kilometres

Produced by:
Environmental Resources Information Network
Australian Government
Department of the Environment and Energy
July 2016
© Commonwealth of Australia, 2016

Datum: Geocentric Datum of Australia 1994

Caveat: The information in this map has been compiled from a range of sources. While every effort has been made to ensure accuracy and completeness, no guarantee is given, nor responsibility taken by the Commonwealth for errors or omissions, and the Commonwealth does not accept responsibility in respect of any information or advice given in relation to, or as a consequence of, anything containing herein.

