




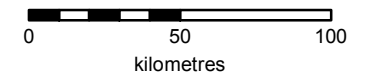
Distribution of the vulnerable forest red-tailed black-cockatoo, karrak (*Calyptorhynchus banksii naso*)

This map shows the general distribution of *Calyptorhynchus banksii naso*. This distribution is based on observation data from the WA Museum supplied to ERIN in May 2016. Recorded collection dates for observations used in the modelling range from 1996 - 2015. The known species distribution comprises the observation points buffered by 1km. The likely and possible distributions were predicted using statistical modelling of environmental and climatic variables. Distribution has been generalised to 10km. Distribution mapped by ERIN May 2016.

-  Species known to occur
-  Species likely to occur
-  Species may occur



Australian Government
Department of the Environment and Energy



Produced by:
Environmental Resources Information Network
Australian Government
Department of the Environment and Energy
July 2016
© Commonwealth of Australia, 2016

Datum: Geocentric Datum of Australia 1994

Caveat: The information in this map has been compiled from a range of sources. While every effort has been made to ensure accuracy and completeness, no guarantee is given, nor responsibility taken by the Commonwealth for errors or omissions, and the Commonwealth does not accept responsibility in respect of any information or advice given in relation to, or as a consequence of, anything containing herein.

