




Distribution of the endangered golden-shouldered parrot (*Psephotus chrysopterygius*)

This map shows the general distribution of *Psephotus chrysopterygius*. The known distribution comprises the preferred habitat of the species within the immediate area (5km) of recently confirmed observations. The likely distribution comprises the suitable habitat of the species occurring within its broader environmental range and has been defined by detailed native vegetation mapping (NVIS 2012). The may distribution comprises the broader environmental range that could provide habitat for the species and has been defined by regional scale vegetation mapping (NVIS 2012). Observation data provided by Queensland Wildnet Atlas (DEHP), Birdlife Australia, Australian National Wildlife Collection (CSIRO), Australian National Wildlife Collection (CSIRO), Australian Bird and Bat Banding Scheme (DotE) and state museums. Distribution has been generalised to 10km. Distribution mapped by ERIN Feb 2013.

-  Species known to occur
-  Species likely to occur
-  Species may occur



Australian Government
Department of the Environment and Energy



0 50 100
kilometres

Produced by:
Environmental Resources Information Network
Australian Government
Department of the Environment and Energy
July 2016
© Commonwealth of Australia, 2016

Datum: Geocentric Datum of Australia 1994

Caveat: The information in this map has been compiled from a range of sources. While every effort has been made to ensure accuracy and completeness, no guarantee is given, nor responsibility taken by the Commonwealth for errors or omissions, and the Commonwealth does not accept responsibility in respect of any information or advice given in relation to, or as a consequence of, anything containing herein.

