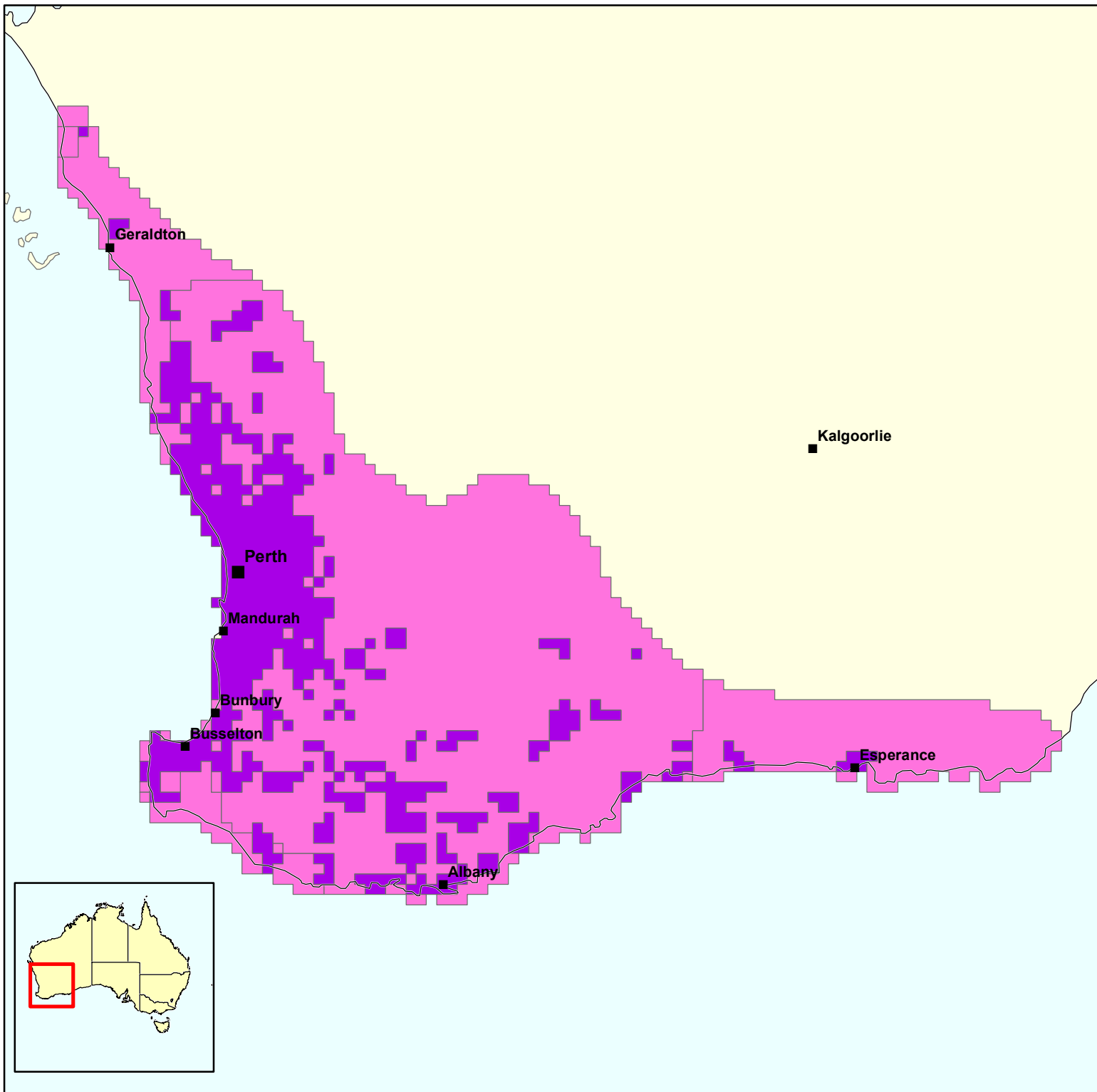


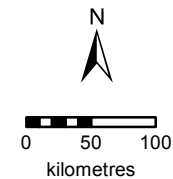


## Distribution of the endangered Carnaby's cockatoo (*Calyptorhynchus latirostris*)

The map shows the general distribution of *Calyptorhynchus latirostris*. Known distributions were derived from observation data and buffered by 1km. The may occur extent was derived using statistical modelling of environmental and climatic variables and modified in consultation with the Wildlife, Heritage and Marine branch of the DoE and experts. Observation data were obtained from the West Australian Museum and Birdlife Australia. Distribution has been generalised to 10km. Distribution mapped by ERIN May 2016.



-  Species known to occur
-  Species likely to occur



Produced by:  
Environmental Resources Information Network  
Australian Government  
Department of the Environment and Energy  
July 2016  
© Commonwealth of Australia, 2016

Datum: Geocentric Datum of Australia 1994

Caveat: The information in this map has been compiled from a range of sources. While every effort has been made to ensure accuracy and completeness, no guarantee is given, nor responsibility taken by the ommonwealth for errors or omissions, and the Commonwealth does not accept responsibility in respect of any information or advice given in relation to, or as a consequence of, anything containing herein.