



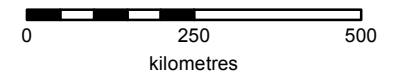
Distribution of the critically endangered swift parrot (*Lathamus discolor*)

This map shows the distribution of where *Lathamus discolor* is likely to occur based on key habitats listed in the Swift Parrot Recovery Plan (2001). Only patches larger than 2 ha were mapped. Data was provided by Birdlife Australia, NSW Wildlife Atlas (OEH), Victorian Fauna Atlas (DEPI), Tasmanian Natural Values Atlas (DPIPWE) and other agencies and museums from 1977 onwards. The distribution of areas where *Lathamus discolor* may occur is derived from BIOCLIM models based on ANUCLIM Version 1.8. Data on *Lathamus discolor* breeding areas is from the Tasmanian Department of Primary Industries, Parks, Water and Environment and the Department of the Environment. Distribution has been dissolved to 10km. Distribution mapped by ERIN Feb 2009, reviewed Dec 2015.

-  Species likely to occur
-  Species may occur



Australian Government
Department of the Environment and Energy



Produced by:
Environmental Resources Information Network
Australian Government
Department of the Environment and Energy
July 2016
© Commonwealth of Australia, 2016

Datum: Geocentric Datum of Australia 1994

Caveat: The information in this map has been compiled from a range of sources. While every effort has been made to ensure accuracy and completeness, no guarantee is given, nor responsibility taken by the Commonwealth for errors or omissions, and the Commonwealth does not accept responsibility in respect of any information or advice given in relation to, or as a consequence of, anything containing herein.

