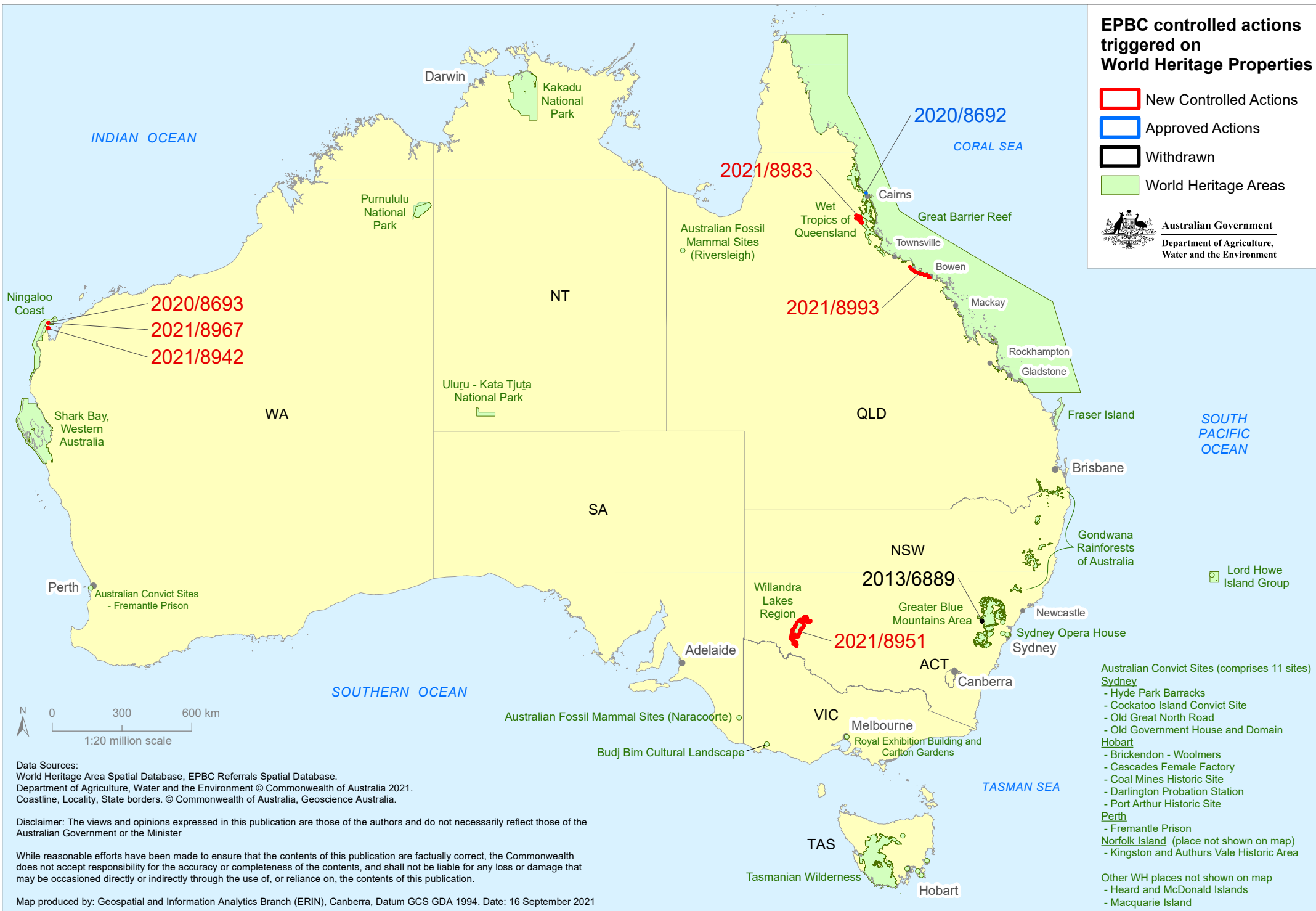



# EPBC controlled actions triggered on World Heritage Properties

- New Controlled Actions
- Approved Actions
- Withdrawn
- World Heritage Areas



2020/8693  
2021/8967  
2021/8942

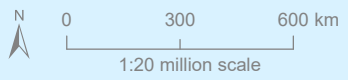
2021/8983

2020/8692

2021/8993

2013/6889

2021/8951



Data Sources:  
World Heritage Area Spatial Database, EPBC Referrals Spatial Database.  
Department of Agriculture, Water and the Environment © Commonwealth of Australia 2021.  
Coastline, Locality, State borders. © Commonwealth of Australia, Geoscience Australia.

Disclaimer: The views and opinions expressed in this publication are those of the authors and do not necessarily reflect those of the Australian Government or the Minister

While reasonable efforts have been made to ensure that the contents of this publication are factually correct, the Commonwealth does not accept responsibility for the accuracy or completeness of the contents, and shall not be liable for any loss or damage that may be occasioned directly or indirectly through the use of, or reliance on, the contents of this publication.

Map produced by: Geospatial and Information Analytics Branch (ERIN), Canberra, Datum GCS GDA 1994. Date: 16 September 2021

- Australian Convict Sites (comprises 11 sites)
- Sydney
    - Hyde Park Barracks
    - Cockatoo Island Convict Site
    - Old Great North Road
    - Old Government House and Domain
  - Hobart
    - Brickendon - Woolmers
    - Cascades Female Factory
    - Coal Mines Historic Site
    - Darlington Probation Station
    - Port Arthur Historic Site
  - Perth
    - Fremantle Prison
  - Norfolk Island (place not shown on map)
    - Kingston and Authurs Vale Historic Area
- Other WH places not shown on map
- Heard and McDonald Islands
  - Macquarie Island